










# Exhibit 9-2 Village of Hortonville Community Facilities

**DRAFT**

-  Bike/Ped Trails
-  Railroad
-  Village Park
-  Private Park
-  School Facility
-  Golf Course
-  Planned Park
-  Road
-  Water

### Points of Interest

- |                                  |   |
|----------------------------------|---|
| 1. Administrative Building       | 11. Hortonville Union Cemetery                      |
| 2. US Post Office                | 12. Saints Peter and Paul Cemetery                  |
| 3. Community Hall                | 13. New Administrative Services Building            |
| 4. County Highway Garage         | 14. Fire Department                                 |
| 5. Public Library                | 15. Black Otter Shadows Boat Landing                |
| 6. Police Station                | 16. Wiouwash State Recreational Trail & Access Site |
| 7. Hortonville Elementary School | 17. Black Otter Lake Fishing Pier                   |
| 8. Hortonville Middle School     | 18. Community Baptist Church                        |
| 9. Hortonville High School       | 19. Ss Peter & Paul Catholic Church                 |
| 10. Bethlehem Lutheran School    |   |



Source: Digital Base Data Provided by Outagamie County 2010  
Point Data Created by ECWRPC 2013

This data was created for use by the East Central Wisconsin Regional Planning Commission Geographic Information System. Any other use/application of this information is the responsibility of the user and such use/application is at their own risk. East Central Wisconsin Regional Planning Commission disclaims all liability regarding fitness of the information for any use other than for East Central Wisconsin Regional Planning Commission business.

